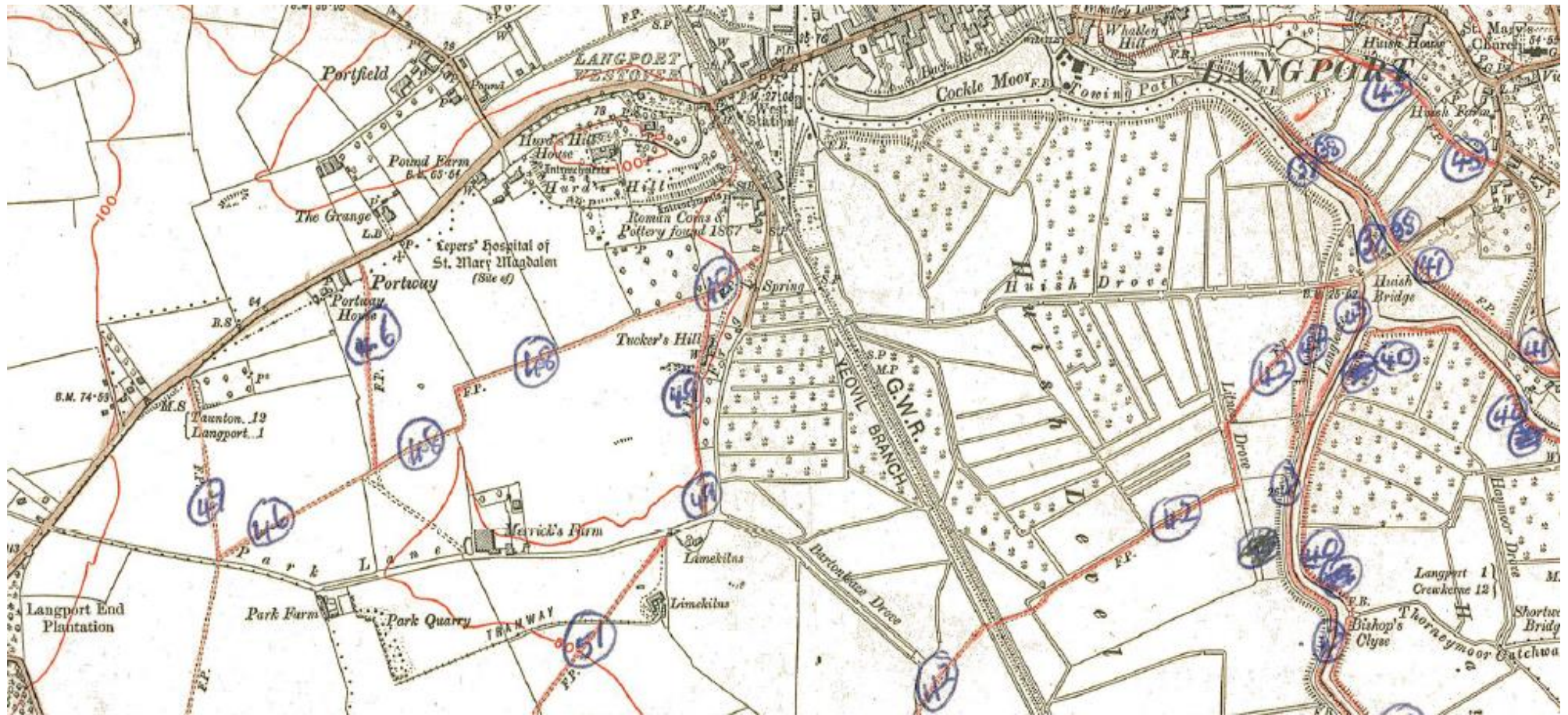


Appendix 14: Definitive Map and Statement records

14A: Huish Episcopi Survey Map

Source: SCC

Reference: Huish Episcopi Sheet 2



14B: Huish Episcopi Survey Cards

Source: SCC

References: 42, 43, 44, 49, 51, 46, 47

SOMERSET COUNTY COUNCIL

BOROUGH/~~URBAN DISTRICT~~/PARISH OF HUISH EPISCOPI
(Delete as necessary)

NATIONAL PARKS & ACCESS TO THE COUNTRYSIDE ACT, 1949
SURVEY OF PUBLIC RIGHTS OF WAY.

Parish No. of Path :- 42 Path shown on 6" O.S. No. :- Kind of Path, i.e. F.P., B.R., C.R.F. or B.R.F. :-
F.P.

DESCRIPTION :- The path starts at LXX11

Rhine Bridge near Huish Bridge over Rails South West to Litness Drove, turn left in Drove then over Rails to Railway(Gate) then to South eastern end of Barton Lease Drove.. No sign that the path is used after this. Drayton Boundary.

n. 22088 P.T.O.

(Please continue on second card if necessary)

Walking Survey made by :- (Signed) <u>J. Lloyd</u> Date <u>28/11/50</u>	Agreed by (Borough/ Urban Parish Council / Meeting) (Signed) <u>W.C. Martin</u> Chairman / Clerk Date <u>28/11/50</u>	Approved by Rural District Council :- (Signed) Chairman / Clerk Date
---	---	---

SOMERSET COUNTY COUNCIL

~~BOROUGH/URBAN DISTRICT~~ PARISH OF : **HUISH EPISCOPI**
(Delete as necessary)

NATIONAL PARKS & ACCESS TO THE COUNTRYSIDE ACT, 1949

SURVEY OF PUBLIC RIGHTS OF WAY.

Parish No. of Path : **43** Path shown on 6" O.S. No. :— Kind of Path, i.e. F.P., B.R., C.R.F. or B.R.F. :—

DESCRIPTION :— The path starts at **LXX11**

TOW PATH

Huish Bridge to Muchelney Boundary following
River Bank. Entrance bad condition . Path Fair condition

B.38068

P.T.O.

(Please continue on second card if necessary)

Walking Survey made by :—

(Signed)

Date

H. Langridge
28/11/50

Agreed by (Borough/Urban Parish Council/
Meeting)

(Signed)

Date

W.C. Mantel
Chairman/Clerk
28/11/50

Approved by Rural District Council :—

(Signed)

Date

Chairman/Clerk

SOMERSET COUNTY COUNCIL

~~BOROUGH/URBAN DISTRICT~~ PARISH OF: *Huish Episcopia*
(Delete as necessary)

NATIONAL PARKS & ACCESS TO THE COUNTRYSIDE ACT, 1949
SURVEY OF PUBLIC RIGHTS OF WAY.

Parish No. of Path: (44) Path shown on 6" O.S. No. :— Kind of Path, i.e. F.P., B.R., C.R.F. or B.R.F. :—

DESCRIPTION :— The path starts at LXX11 F.P.

Rhine Bridge near Huish Bridge then south to *7. P. 43.*

~~Perrymoor Rhine - Drayton Parish.~~ Rails as Stiles.

Fair condition.

S. 32053

P.T.O.

(Please continue on second card if necessary)

Walking Survey made by :—

(Signed) *H. W. P. Rudge*

Date *2/11/50*

Agreed by (Borough/Urban Parish Council/ Meeting)

(Signed) *W. E. Mantel*

Date *28/11/50* Chairman/Clerk

Approved by Rural District Council :—

(Signed)

Date

Chairman/Clerk

SOMERSET COUNTY COUNCIL

~~BOROUGH, URBAN DISTRICT, PARISH OF~~ :-
(Delete as necessary)

HUISH EPISCOPI

NATIONAL PARKS & ACCESS TO THE COUNTRYSIDE ACT, 1949

SURVEY OF PUBLIC RIGHTS OF WAY.

Parish No. of Path :- (49) Path shown on 6" O.S. No. :- Kind of Path, i.e. F.P., B.R., C.R.F. or B.R.F. :-

LXXII

F.P.

DESCRIPTION :- *The path starts at*
John and Mrs near Frog Lane running South but North West of Mr.
R. Andrews' House, then to Park Lane

b. 38065

P.T.O.

(Please continue on second card if necessary)

Walking Survey made by :-

(Signed)

Date

W. B. Martin
25/11/50

Agreed by (Borough, Urban Parish Council / Meeting)

(Signed)

Date

W. B. Martin
25/11/50
Chairman/Clerk

Approved by Rural District Council :-

(Signed)

Date

Chairman/Clerk

SOMERSET COUNTY COUNCIL

~~BOROUGH/URBAN DISTRICT~~ PARISH OF **HUISH EPISCOPI**
(Delete as necessary)

NATIONAL PARKS & ACCESS TO THE COUNTRYSIDE ACT, 1949
SURVEY OF PUBLIC RIGHTS OF WAY.

Parish No. of Path :- **(51)** Path shown on 6" O.S. No. :- **LXXII SE** Kind of Path, i.e. F.P., B.R., C.R.F. or B.R.F. :-
NE F.P.

DESCRIPTION :- The path starts at **Park Lime Kilns to West of Park Triangle**
Plantation, then to Drayton Boundary

B. 5003

P.T.O.

(Please continue on second card if necessary)

Walking Survey made by :-

(Signed)

Date

Agreed by (Borough/Urban Parish Council/
Meeting)

(Signed)

Date

W.E. Martini

Chairman/Clerk

25/11/50.

Approved by Rural District Council :-

(Signed)

Date

Chairman/Clerk

SOMERSET COUNTY COUNCIL

BOROUGH/URBAN DISTRICT/PARISH OF ~~BUCKLE~~ **HUISH EPISCOPI**
(Delete as necessary)

NATIONAL PARKS & ACCESS TO THE COUNTRYSIDE ACT, 1949
SURVEY OF PUBLIC RIGHTS OF WAY.

Parish No. of Path :- **46** Path shown on 6" O.S. No. :- Kind of Path, i.e. F.P., B.R., C.R.F. or B.R.F. :-

DESCRIPTION The path starts at **LXX11** **F.P.**

Entered by Portway Cottages, Gate with Barbed Wire on top with broken ~~stone~~ wooden stile at side- no foot step. Path crosses meadow- following Hedge to three wooden barred fence. Path continues across ploughed field to Park Lane where there is a broken stile (3Bar) Iron Field Gate atside. Across Lane, path picks up Drayton Path, through Kissing Gate.

Condition fairly satisfactory.

8 22003

P.T.O

(Please continue on second card if necessary)

Walking Survey made by :-

(Signed) *C. P. Salford*
J. S. S.

Date *27.11.50*

Agreed by (Borough/Urban Parish Council/ Meeting)

(Signed) *W. C. M. M. M.*

Date *28/11/50* —Chairman/Clerk

Approved by Rural District Council :-

(Signed)

Date

Chairman/Clerk

SOMERSET COUNTY COUNCIL

~~BOROUGH/URBAN DISTRICT~~ PARISH OF
(Delete as necessary)

HUISH EPISCOPI

NATIONAL PARKS & ACCESS TO THE COUNTRYSIDE ACT, 1949

SURVEY OF PUBLIC RIGHTS OF WAY.

Parish No. of Path :- (47) Path shown on 6" O.S. No. :- Kind of Path, i.e. F.P., B.R., C.R.F. or B.R.F. :-

DESCRIPTION The path starts at LXX11 F. P.

Entrance half way up Sandpits Hill, Stile completely missing leaving Gap by side of Iron Field Gate.- across ploughed field where it leads to Park Lane through same entrance as Path No 46

S. 38005

P.T.O

(Please continue on second card if necessary)

Walking Survey made by :-

(Signed) Geo. P. Telford
J.R. Lunge
Date 20/11/50

Agreed by (Borough/^uUrban Parish Council/
Meeting)

(Signed) W.C. Mauchai
Chairman/Clerk
Date 23/11/50

Approved by Rural District Council :-

(Signed)
Chairman/Clerk
Date

(Please continue on second card if necessary)

FP 51. See see my note re FP 50

FP 52 High Ham are not claiming the continuation of this f.p.

FP 55. Are net 55 and 7 coincident?

FP 34 + 35 + 31 — Weed Lane is not a county road. Pse show access to f.p.s.

FP 1. Each of Pilsbury Windmill is not a county road. Pse show access to f.p.

FP 42 & 44 County road ends at Huish Bridge. Pse show access beyond.

Walking Survey made by :—

(Signed)

Date

Agreed by (Borough/Urban Parish Council / Meeting)

(Signed)

Date

Chairman / Clerk

Approved by Rural District Council :—

(Signed)

Date

Chairman / Clerk

"FP42 & 44. County road ends at Huish Bridge. Pse show access beyond."

14C: Drayton Survey Cards

Source: SCC

Reference: 1

SOMERSET COUNTY COUNCIL

~~BOROUGH/URBAN DISTRICT~~ PARISH OF: **DRAYTON**
(Delete as necessary)

NATIONAL PARKS & ACCESS TO THE COUNTRYSIDE ACT, 1949
SURVEY OF PUBLIC RIGHTS OF WAY.

Parish No. of Path :- **I** Path shown on 6" O.S. No. :- **LXXIINE** Kind of Path, i.e. F.P., ~~B.R., C.R.P. or B.R.P.~~ :- **To Langport**

DESCRIPTION :- *The path starts at The south gate of Twelve Acres and goes North to meet two paths leading to Langport*
Entered by K6 and outlet by K6.

Condition of path bad.
This path is much used.

B. 30005 P.T.O.

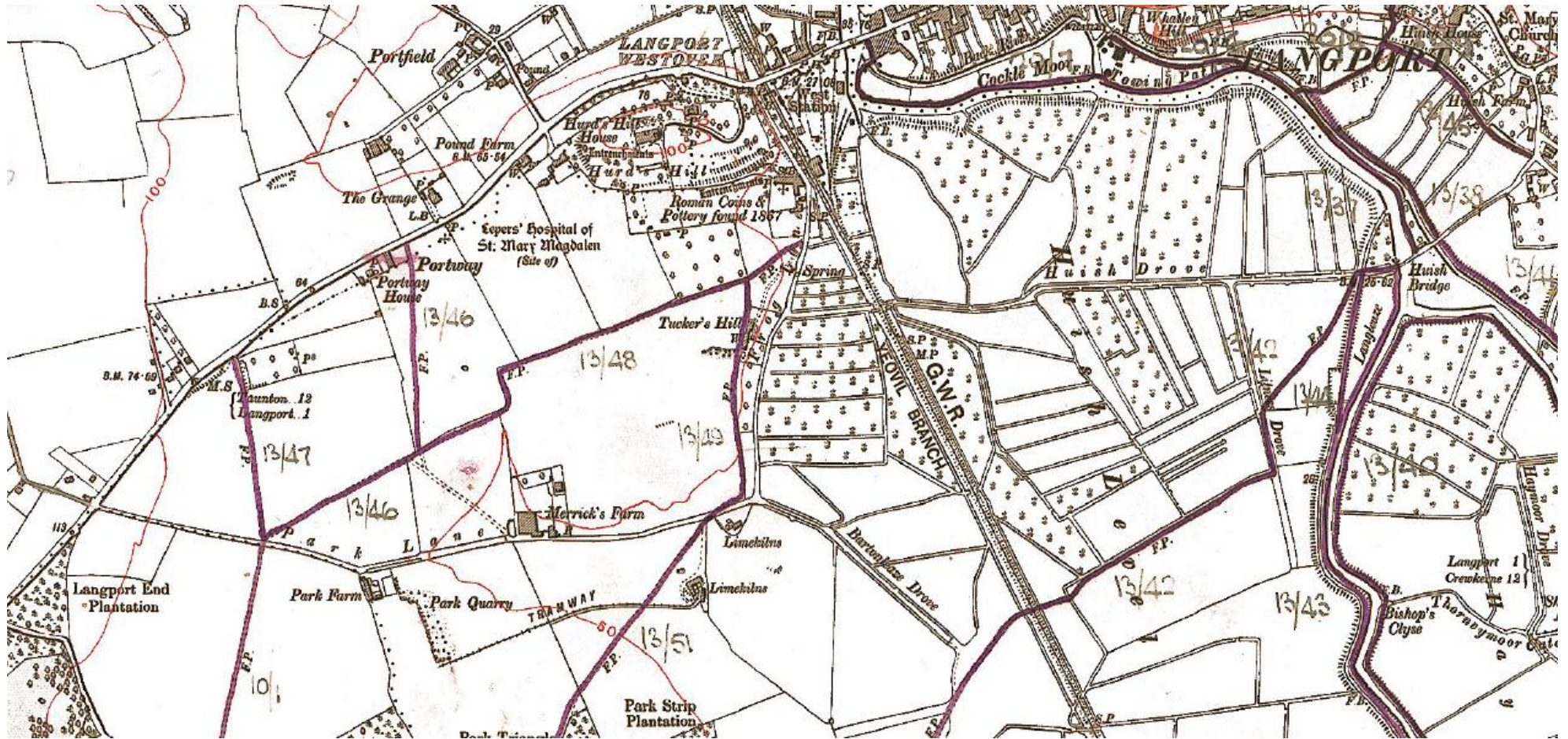
(Please continue on second card if necessary)

Walking Survey made by :- <i>R. E. Dabinett</i> <i>Wm R Shepland</i> (Signed) Date <i>6.10.50</i>	Agreed by (Borough/Urban Parish Council / Meeting) (Signed) Date _____ Chairman/Clerk _____	Approved by Rural District Council :- (Signed) Date _____ Chairman/Clerk _____
---	--	---

14D: Draft Map

Source: SCC

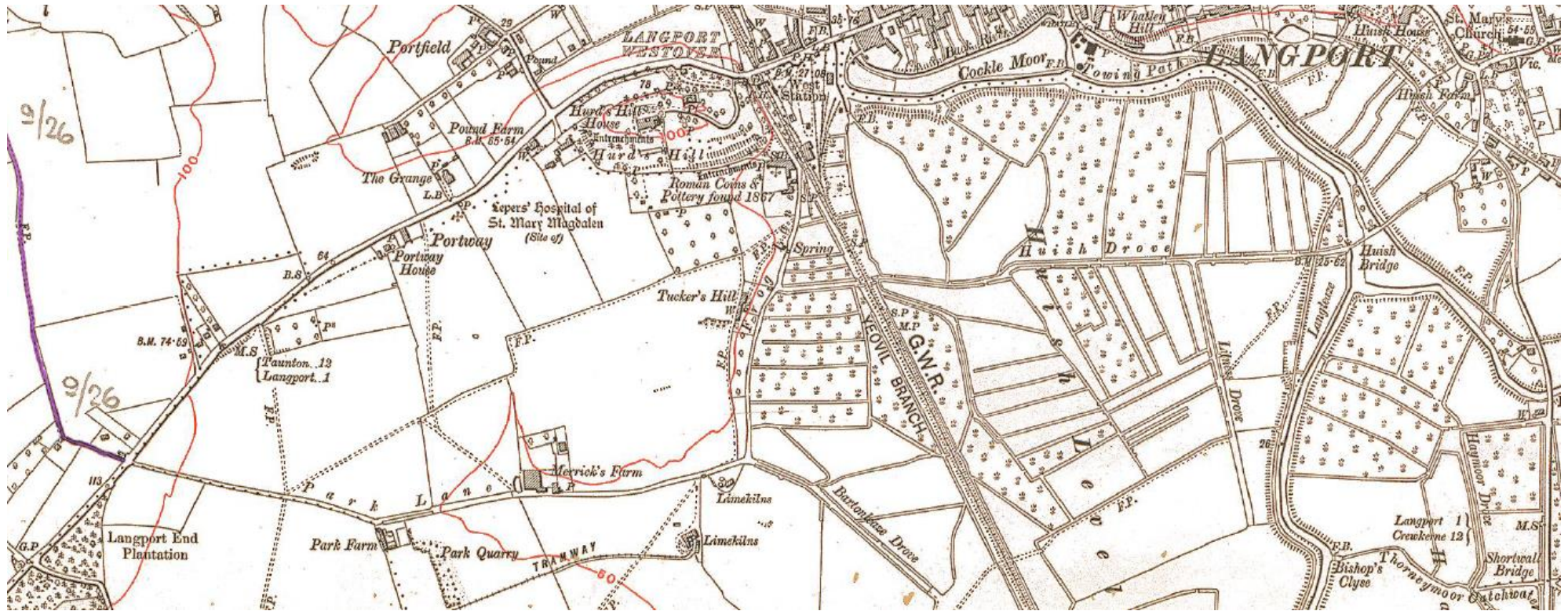
Reference: Langport Draft Map Sheet 5



14E: Draft Modification Map

Source: SCC

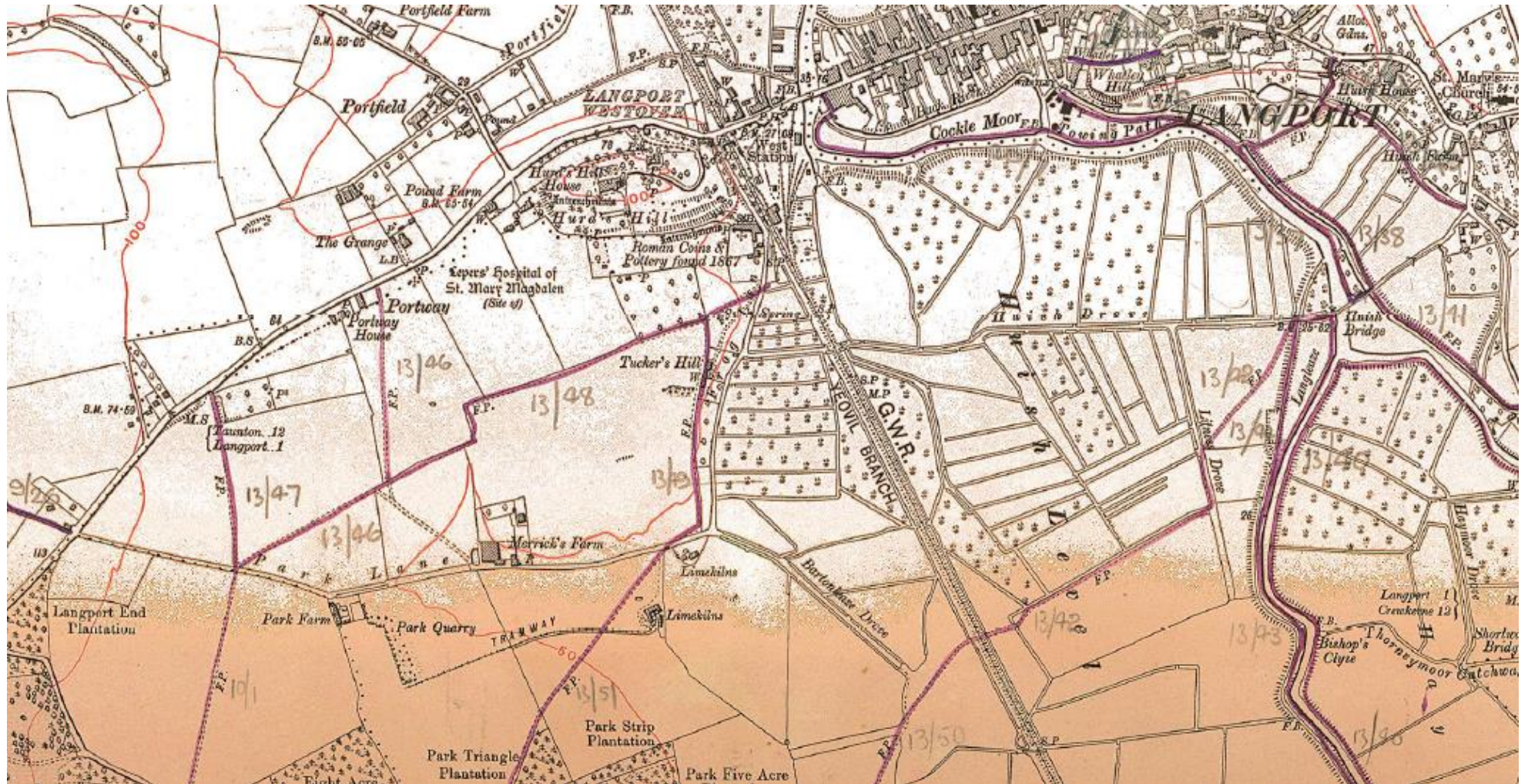
Reference: Langport Draft Map Mods Sheet 5



14F: Provisional Map

Source: SCC

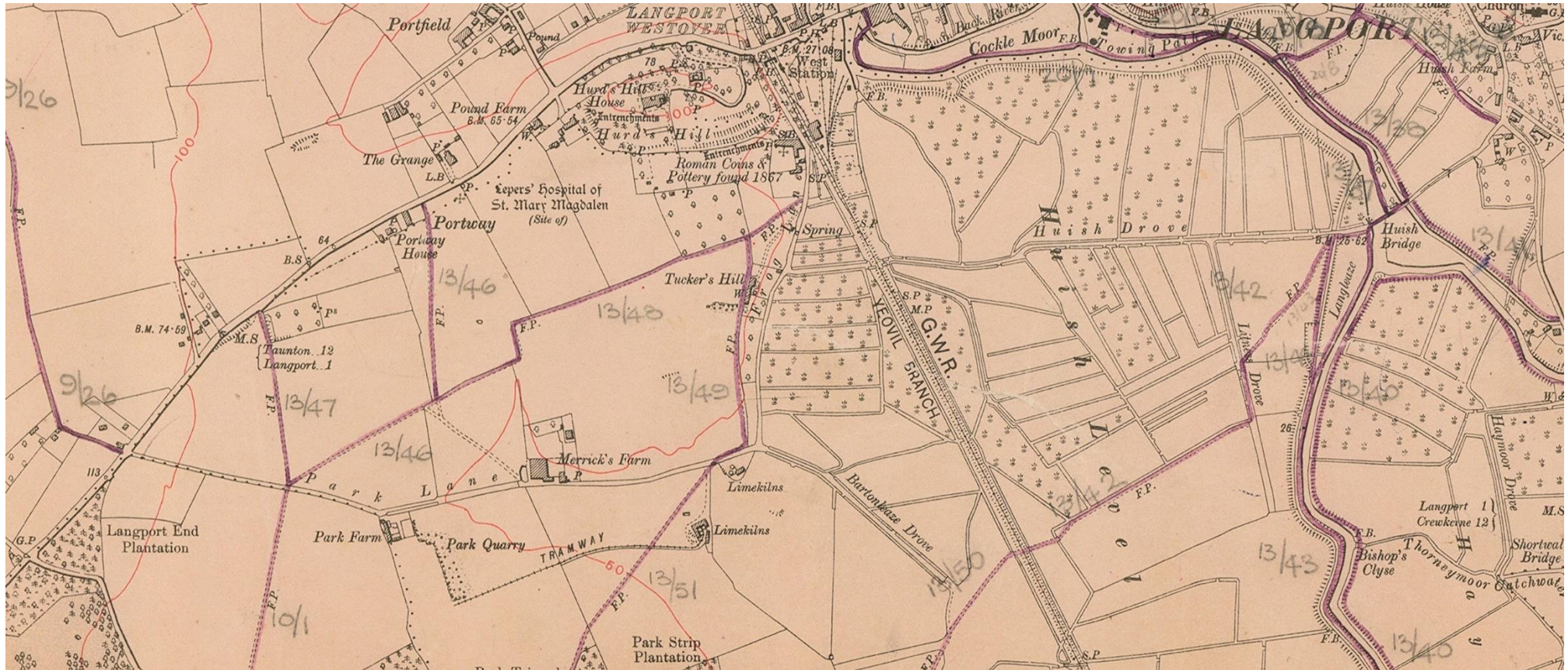
Reference: Langport Prov Map Sheet 5



14G: Definitive Map

Source: SCC

Reference: L-14



14H: Statement

Source: SCC, Reference: L 13/42, L 13/43, L 13/44, L 13/49, L 13/51, L 13/47, L 13/46, **L 10/1**

(THIS SIDE ONLY TO BE COMPLETED BY PARISH COUNCIL AT TIME OF FIRST SURVEY)

(1) PARISH NO. OF PATH:- 42

(2) CONCISE DESCRIPTION OF PATH (TO INCLUDE WIDTH, NATURE OF SURFACE, MEANS OF ACCESS, OBSTRUCTIONS, ETC.)

TO BE USED BELOW

FROM:- **Rhyne Bridge near Huish Bridge**

TO:- **Railway Line**

DESCRIPTION:- THE PATH IS A **F.P.** IT STARTS AT **Rhyne Bridge** and runs in a south westerly direction across one field, then along **Litness Drove** for a short distance and across further fields to the railway line.

C.A.B.

(THIS SIDE ONLY TO BE COMPLETED BY PARISH COUNCIL AT TIME OF FIRST SURVEY)

(1) PARISH NO. OF PATH:- 43

(2) CONCISE DESCRIPTION OF PATH (TO INCLUDE WIDTH, NATURE OF SURFACE, MEANS OF ACCESS, OBSTRUCTIONS, ETC.)

TO BE USED BELOW

FROM:- **Huish Bridge**

TO:- **Perrymoor Rhyne**

DESCRIPTION:- THE PATH IS A **F.P.** IT STARTS AT **Huish Bridge** and runs in a south easterly direction along the bank of the River Parret to the parish boundary at **Perrymoor Bank**.

C.A.B.

(THIS SIDE ONLY TO BE COMPLETED BY PARISH COUNCIL AT TIME OF FIRST SURVEY)

(1) PARISH NO. OF PATH:- 44

(2) CONCISE DESCRIPTION OF PATH (TO INCLUDE WIDTH, NATURE OF SURFACE, MEANS OF ACCESS, OBSTRUCTIONS, ETC.)

FROM:- **Rhyne Bridge**

TO:- **Footpath 43**

DESCRIPTION:- THE PATH IS A **F.P.** IT STARTS AT **Rhyne Bridge near Huish Bridge and travels south to the junction of footpath 43.**

NOT TO BE USED BELOW
F.P.
C.R.F.
C.R.B.

(THIS SIDE ONLY TO BE COMPLETED BY PARISH COUNCIL AT TIME OF FIRST SURVEY)

(1) PARISH NO. OF PATH:- 49

(2) CONCISE DESCRIPTION OF PATH (TO INCLUDE WIDTH, NATURE OF SURFACE, MEANS OF ACCESS, OBSTRUCTIONS, ETC.)

FROM:- **Footpath 48 just west of Frog Lane**

TO:- **Park Lane**

DESCRIPTION:- THE PATH IS A **F.P.** IT STARTS AT **footpath 48 just west of Frog Lane and runs south across one field to Park Lane.**

NOT TO BE USED BELOW
F.P.
C.R.F.
C.R.B.

(THIS SIDE ONLY TO BE COMPLETED BY PARISH COUNCIL
AT TIME OF FIRST SURVEY)

(1) PARISH NO. OF PATH:- 51

(2) CONCISE DESCRIPTION OF PATH (TO INCLUDE WIDTH, NATURE OF SURFACE, MEANS OF ACCESS, OBSTRUCTIONS, ETC.)

TO BE USED
BELOW
I.P.
B.M.
Road
(see line)
C.P.
C.B.

Park Lane

FROM:-

Drayton parish boundary

TO:-

F.P.

IT STARTS AT

Park Lane near Lime Kilns and runs south west to Park Triangle Plantation and thence to Drayton parish boundary.

(THIS SIDE ONLY TO BE COMPLETED BY PARISH COUNCIL
AT TIME OF FIRST SURVEY)

(1) PARISH NO. OF PATH:- 47

(2) CONCISE DESCRIPTION OF PATH (TO INCLUDE WIDTH, NATURE OF SURFACE, MEANS OF ACCESS, OBSTRUCTIONS, ETC.)

TO BE USED
BELOW
I.P.
B.M.
Road
(see line)
C.P.
C.B.

Park Lane

FROM:-

Taunton - Langport road

TO:-

F.P.

IT STARTS AT

Park Lane and runs north across one field to the Taunton - Langport road just north east of B.M.74.59.

(THIS SIDE ONLY TO BE COMPLETED BY PARISH COUNCIL AT TIME OF FIRST SURVEY)

(1) PARISH NO. OF PATH :- 46

(2) CONCISE DESCRIPTION OF PATH (TO INCLUDE WIDTH, NATURE OF SURFACE, MEANS OF ACCESS, OBSTRUCTIONS, ETC.)

FROM :- Taunton road by Portway Cottages

TO :- Park Lane

DESCRIPTION :- THE PATH IS A footpath IT STARTS AT Taunton road by Portway cottages
and runs south to path 48 then south west to the parish boundary at Park Lane.

(THIS SIDE ONLY TO BE COMPLETED BY PARISH COUNCIL AT TIME OF FIRST SURVEY)

(1) PARISH NO. OF PATH :- 1

(2) CONCISE DESCRIPTION OF PATH (TO INCLUDE WIDTH, NATURE OF SURFACE, MEANS OF ACCESS, OBSTRUCTIONS, ETC.)

FROM :- South Gate of Twelve Acres.

TO :- The Parish Boundary at Park Lane.

DESCRIPTION :- THE PATH IS A F.P. IT STARTS AT the South gate of Twelve Acres
and goes north across the field to Park Lane at the Parish Boundary.

